


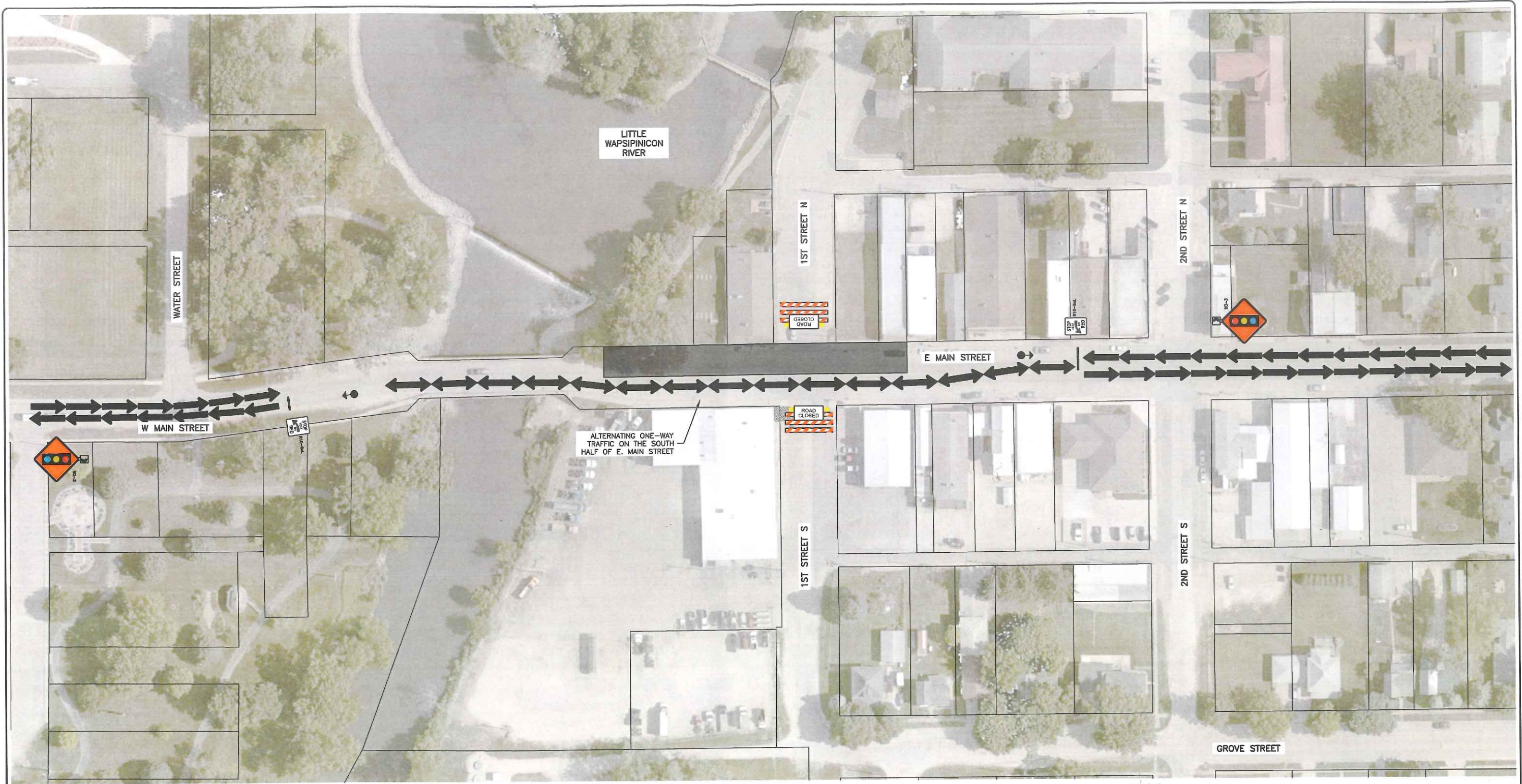
CUSTOM SIGN INFORMATION:



2.0" RADIUS; 0.75" BORDER
0.5" INDENT; BLACK ON ORANGE
LETTERS - 6"
LINE SPACING - 4"



<p>FEHR GRAHAM ENGINEERING & ENVIRONMENTAL</p>	<p>ILLINOIS IOWA WISCONSIN</p>	<p>OWNER/DEVELOPER: CITY OF FAIRBANK 116 EAST MAIN STREET FAIRBANK, IA 50629</p>	<p>PROJECT AND LOCATION: MAIN STREET IMPROVEMENTS FAIRBANK, IOWA BUCHANAN COUNTY STPN-281-2(10)--2J-10</p>	<p>DRAWN BY: AFC APPROVED BY: JSB DATE: 10/27/22 SCALE: AS NOTED</p>	REVISIONS	<p>DRAWING: TRAFFIC CONTROL - IOWA 281 DETOUR</p>	<p>JOB NUMBER: 22-1100</p>							
					<table border="1" style="width: 100%; border-collapse: collapse;"> <thead> <tr> <th style="width: 10%;">REV. NO.</th> <th style="width: 70%;">DESCRIPTION</th> <th style="width: 20%;">DATE</th> </tr> </thead> <tbody> <tr><td> </td><td> </td><td> </td></tr> <tr><td> </td><td> </td><td> </td></tr> <tr><td> </td><td> </td><td> </td></tr> </tbody> </table>			REV. NO.	DESCRIPTION	DATE				
REV. NO.	DESCRIPTION	DATE												



LITTLE WAPSIPINICON RIVER

WATER STREET

1ST STREET N

2ND STREET N

W MAIN STREET

E MAIN STREET

ALTERNATING ONE-WAY TRAFFIC ON THE SOUTH HALF OF E. MAIN STREET




1ST STREET S

2ND STREET S

GROVE STREET

NOTE:
1. REFER TO STANDARD ROAD PLAN TC-216 - LANE CLOSURE WITH SIGNALS.

LEGEND

-  CONSTRUCTION AREA
-  DENOTES DIRECTION OF TRAFFIC FLOW
-  TEMPORARY TRAFFIC SIGNALS



50 0 50 100 150 FEET

FEHR GRAHAM
ENGINEERING & ENVIRONMENTAL

ILLINOIS
IOWA
WISCONSIN

OWNER/DEVELOPER:
CITY OF FAIRBANK
116 EAST MAIN STREET
FAIRBANK, IA 50629

PROJECT AND LOCATION:
MAIN STREET IMPROVEMENTS
FAIRBANK, IOWA
BUCHANAN COUNTY
STPN-281-2(10)--2J-10

DRAWN BY: AFC
APPROVED BY: JSB
DATE: 10/27/22
SCALE: AS NOTED

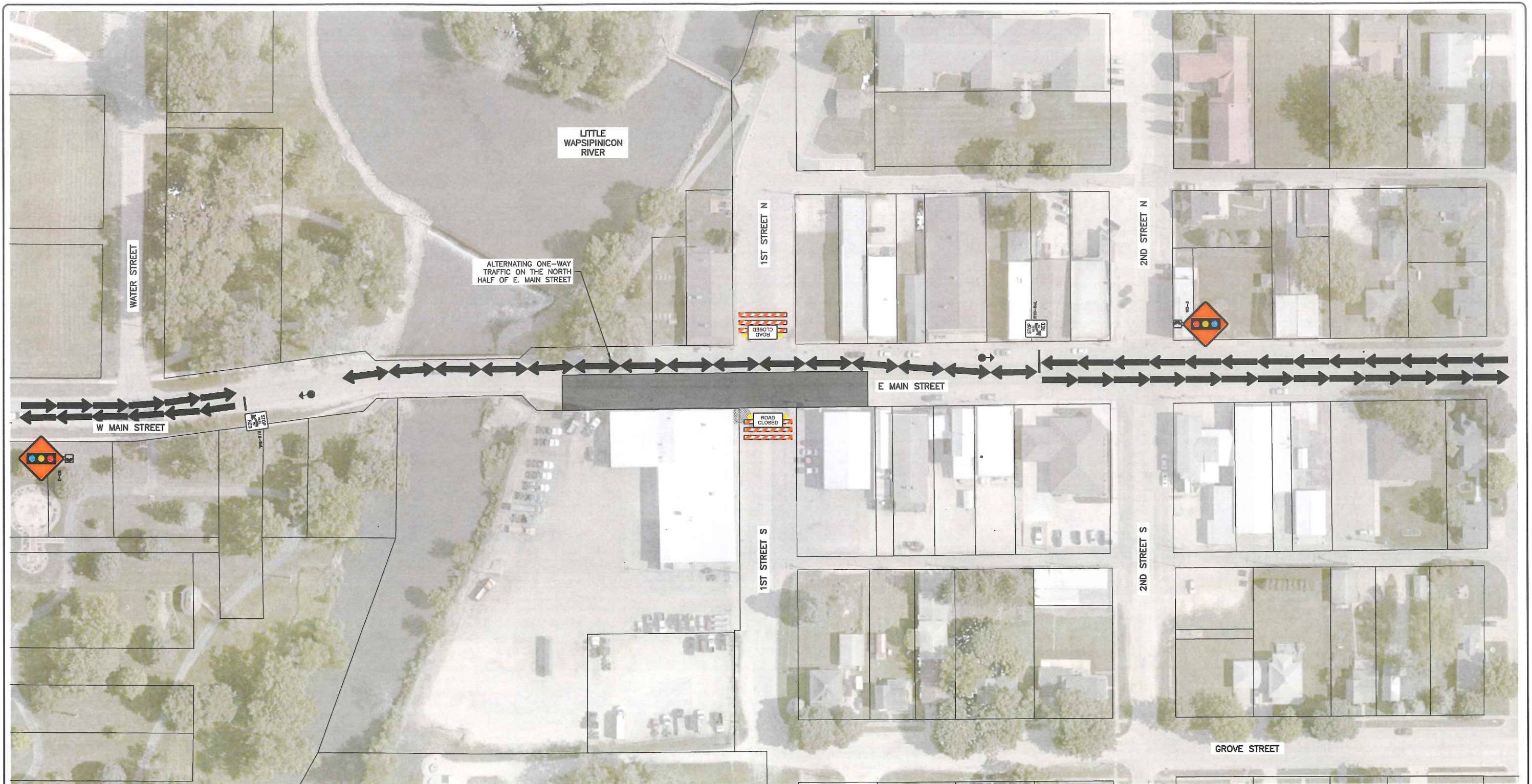
REVISIONS		
REV. NO.	DESCRIPTION	DATE

DRAWING:
TRAFFIC CONTROL - STAGE 1A

SET TYPE: BID LETTING
©\330\22\22-1100 Fairbank Hwy 281\Plans\22-1100 PLANS.dwg, J07




JOB NUMBER:
22-1100


SHEET NUMBER:
J.07



NOTE:
 1. REFER TO STANDARD ROAD PLAN TC-216 -
 LANE CLOSURE WITH SIGNALS.

LEGEND

-  CONSTRUCTION AREA
-  DENOTES DIRECTION OF TRAFFIC FLOW
-  TEMPORARY TRAFFIC SIGNALS



FEHR GRAHAM
 ENGINEERING & ENVIRONMENTAL

ILLINOIS
 IOWA
 WISCONSIN

OWNER/DEVELOPER:
 CITY OF FAIRBANK
 116 EAST MAIN STREET
 FAIRBANK, IA 50629

PROJECT AND LOCATION:
 MAIN STREET IMPROVEMENTS
 FAIRBANK, IOWA
 BUCHANAN COUNTY
 STPN-281-2(10)--2J-10

DRAWN BY: AFC
APPROVED BY: JSB
DATE: 10/27/22
SCALE: AS NOTED

REVISIONS		
REV. NO.	DESCRIPTION	DATE

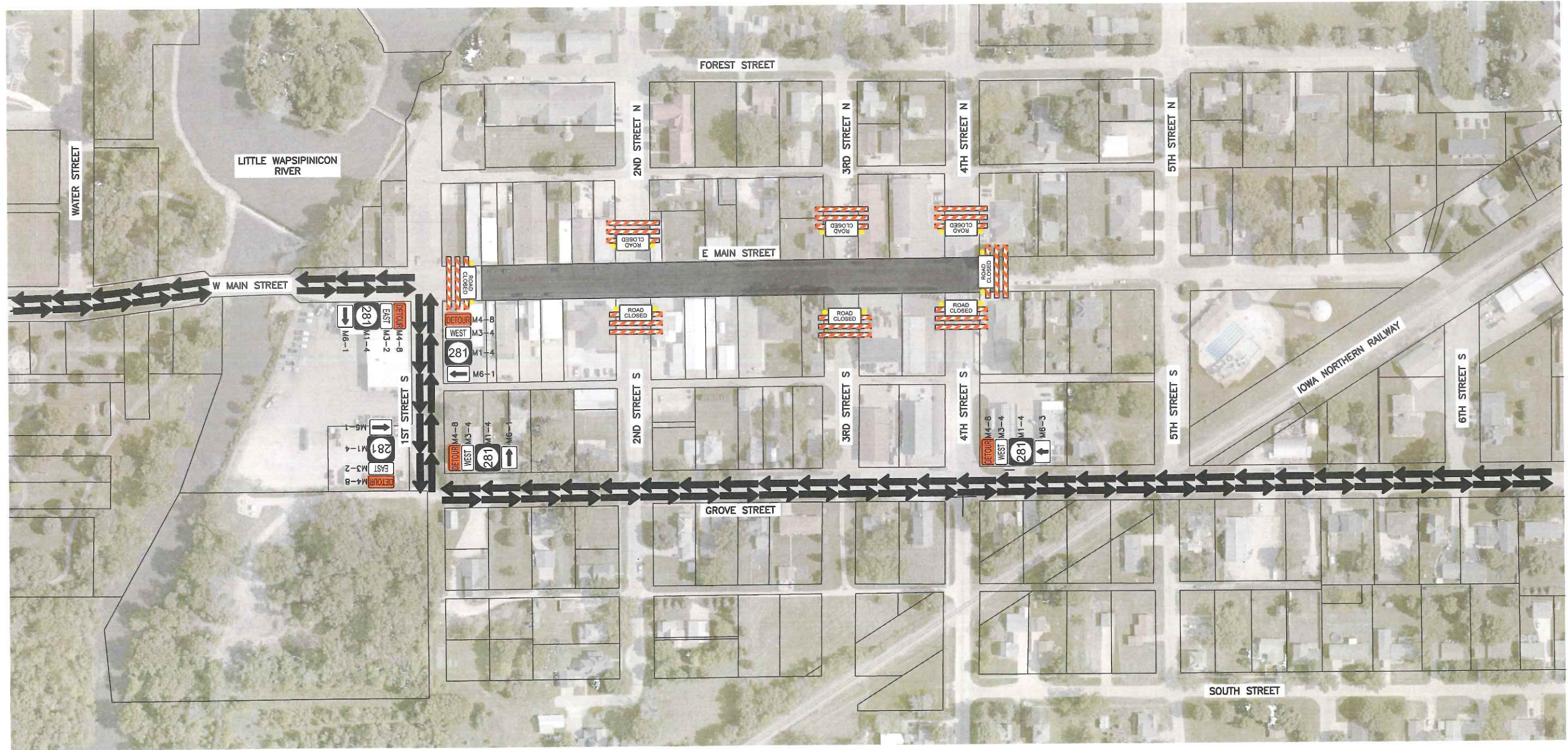
DRAWING:
 TRAFFIC CONTROL - STAGE 1B

SET TYPE: BID LETTING



©:\C30\22-1100 Fairbank Hwy 281\Plan\22-1100 PLAN.dwg .JOB

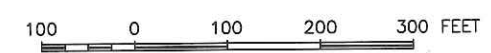
JOB NUMBER:
 22-1100

SHEET NUMBER:
 J.08



LEGEND

-  CONSTRUCTION AREA
-  DENOTES DIRECTION OF TRAFFIC FLOW



FEHR GRAHAM
ENGINEERING & ENVIRONMENTAL

ILLINOIS
IOWA
WISCONSIN

OWNER/DEVELOPER:
CITY OF FAIRBANK
116 EAST MAIN STREET
FAIRBANK, IA 50629

PROJECT AND LOCATION:
MAIN STREET IMPROVEMENTS
FAIRBANK, IOWA
BUCHANAN COUNTY
STPN-281-2(10)--2J-10

DRAWN BY: AFC
APPROVED BY: JSB
DATE: 10/27/22
SCALE: AS NOTED

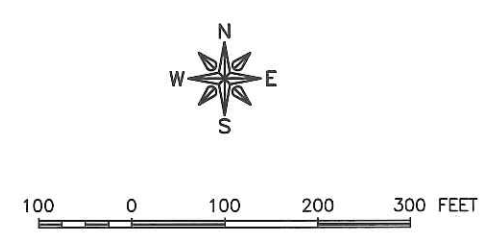
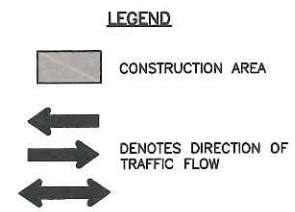
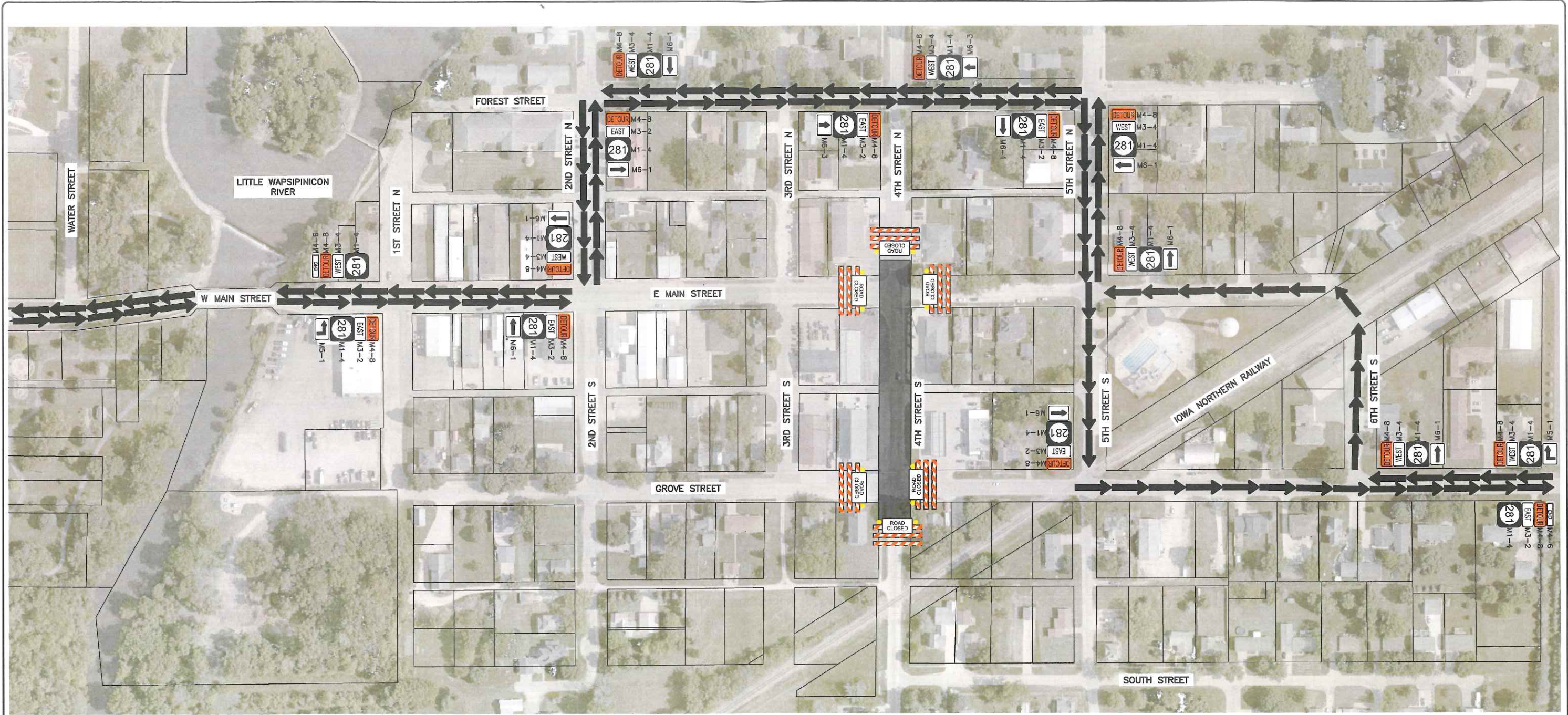
REVISIONS		
REV. NO.	DESCRIPTION	DATE

DRAWING:
TRAFFIC CONTROL - STAGE 2

SET TYPE: BID LETTING
©\C30\22\22-1100 Fairbank Hwy 281\Plans\22-1100 PLANS.dwg, J.09

JOB NUMBER:
22-1100

SHEET NUMBER:
J.09



FEHR GRAHAM
ENGINEERING & ENVIRONMENTAL

ILLINOIS
IOWA
WISCONSIN

OWNER/DEVELOPER:
CITY OF FAIRBANK
116 EAST MAIN STREET
FAIRBANK, IA 50629

PROJECT AND LOCATION:
MAIN STREET IMPROVEMENTS
FAIRBANK, IOWA
BUCHANAN COUNTY
STPN-281-2(10)--2J-10

DRAWN BY: AFC
APPROVED BY: JSB
DATE: 10/27/22
SCALE: AS NOTED

REVISIONS		
REV. NO.	DESCRIPTION	DATE

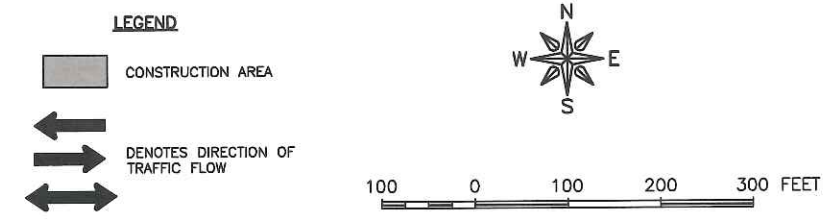
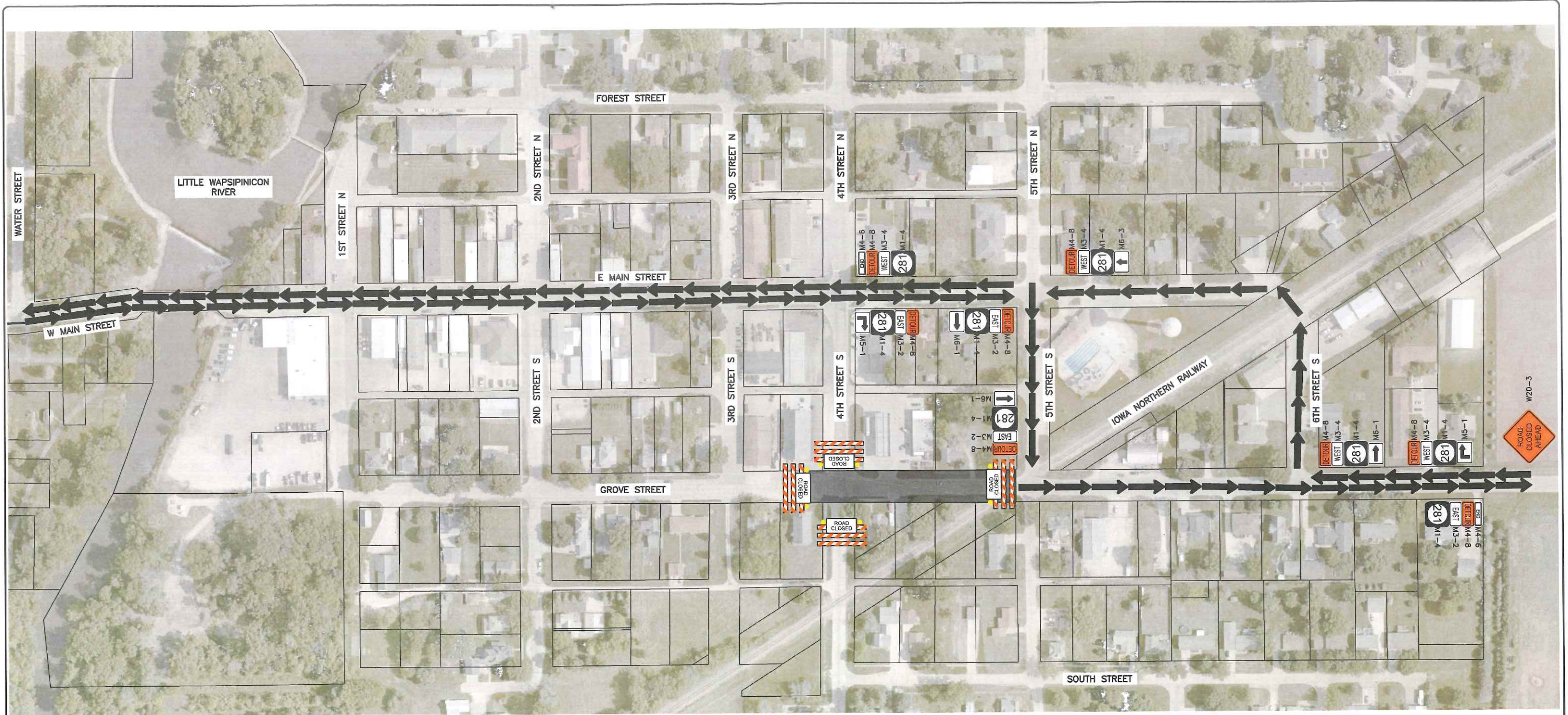
DRAWING:
TRAFFIC CONTROL - STAGE 3

SET TYPE: BID LETTING

6:\C30\22-1100 Fairbank Hwy 281\Plans\22-1100 PLANS.dwg, J10

JOB NUMBER:
22-1100

SHEET NUMBER:
J.10



FEHR GRAHAM
ENGINEERING & ENVIRONMENTAL

ILLINOIS
IOWA
WISCONSIN

OWNER/DEVELOPER:
CITY OF FAIRBANK
116 EAST MAIN STREET
FAIRBANK, IA 50629

PROJECT AND LOCATION:
MAIN STREET IMPROVEMENTS
FAIRBANK, IOWA
BUCHANAN COUNTY
STPN-281-2(10)--2J-10

DRAWN BY: AFC
APPROVED BY: JSB
DATE: 10/27/22
SCALE: AS NOTED

REVISIONS		
REV. NO.	DESCRIPTION	DATE

DRAWING:
TRAFFIC CONTROL - STAGE 4

SET TYPE: BID LETTING
e:\c30\22\22-1100 Fairbank Hwy 281\Plan\22-1100 Plans.dwg, J.11

JOB NUMBER:
22-1100

SHEET NUMBER:
J.11